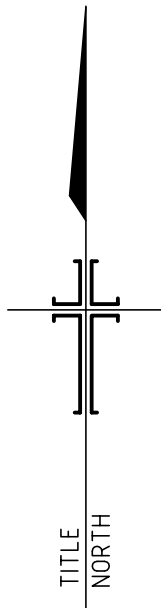


LEGEND

- RM - STAR PICKET
- RIVET IN SEWER PIT
- TITLE PEG
- SEWER PIT (ROUND)
- TOE OF BANK
- TOP OF BANK
- TITLE BOUNDARY



AREA UNDER
CONSTRUCTION

EXCAVATED AREA

Vol. 11309 Fol. 032
Lot D on PS 646672U

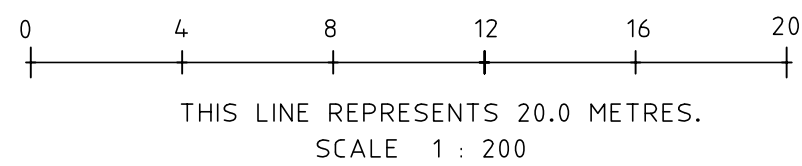
CROSS SECTION "C"

ELIZABETH STREET

CROSS SECTION "B"

CROSS SECTION "A"

CROSS SECTION "D"



AREA UNDER CONSTRUCTION



**HEAD & HUMPHREYS
LAND CONSULTANTS**
Suite 3, 47 Railway Road
P.O. Box 63, Blackburn 3130
Phone : +61 3 9875 8777
Fax : +61 3 9875 8778
e-mail: contact@hhsurvey.com.au
ABN 80 006 516 169

NOTATIONS

DATUMS

THE LEVELS SHOWN HEREON ARE TO SITE DATUM.
SUBSTRACT 0.025m TO AHD LEVEL VIDE PMS2 (RL59.05)
THIS PLAN IS ON TITLE HORIZONTAL DATUM.
THIS PLAN IS ON AN ARBITRARY HORIZONTAL CO-ORDINATE DATUM

BOUNDARIES

TITLE BOUNDARIES HAVE BEEN DETERMINED BY THIS SURVEY.
THE TITLE BOUNDARIES AS SHOWN HEREON WERE NOT MARKED AT THE TIME OF SURVEY.

MISCELLANEOUS

CONTOURS ARE 0.2m INTERVAL.
DRAWING REFERENCE NO. 7150-FEA-0101-20130115.DWG
Layer State 20130115
DATE OF FIELD SURVEY : 14th January 2013

COPYRIGHTS

ALL INTELLECTUAL PROPERTY PROVIDED BY HEAD & HUMPHREYS CONSULTANTS IN RELATION TO THE INFORMATION PROVIDED HEREIN REMAINS THE PROPERTY OF HEAD & HUMPHREYS PTY. LTD.
HEAD & HUMPHREYS GRANT TO THE CLIENT A NON-EXCLUSIVE ROYALTY FREE LICENCE TO USE ALL INTELLECTUAL PROPERTY SUBMITTING IN THE PROJECT, SUBJECT TO THE PAYMENT TO HEAD & HUMPHREYS OF ALL MONIES OWING UNDER THE AGREEMENT OF THE FEE PROPOSAL.
THIS LICENCE MAY BE REVOKED IF SUCH PAYMENTS ARE NOT MADE WITHIN 30 DAYS OF THE DUE DATE FOR PAYMENT.

ACCURACY

ACCURACY OF INFORMATION: HORIZONTAL / POSITION: ±50mm, VERTICAL: ±20mm
THESE DRAWINGS ARE NOT TO BE SCALED.

COMPLETENESS

NOTES ARE AN INTEGRAL PART OF THIS PLAN (OR THE DATA AS TRANSMITTED). FAILURE TO REPRODUCE THESE NOTES ON PROVIDING THE PLAN OR ACCOMPANYING DATA OR ANY PART THEREOF TO ANY THIRD PARTY WILL RENDER THE PLAN OR DATA INVALID.
FOR PRESENTATION AND PRINTING PURPOSES, ALL THE NOTES ARE INCLUDED IN THE PAPER SPACE. IT YOUR SOFTWARE IS INCAPABLE OF VIEWING THE INFORMATION IN THE PAPER SPACE YOU SHOULD CONTACT THE OFFICE IMMEDIATELY IN ORDER TO VERIFY THE INFORMATION OR RECEIVE IN AN ALTERNATIVE FORMAT.

PROJECT

WOOLWORTHS
153-167 ELIZABETH STREET
COBURG NORTH

VERSIONS

01	15.01.2013	INITIAL ISSUE OF DRAWING
02	18.01.2013	CROSS SECTIONS ADDED

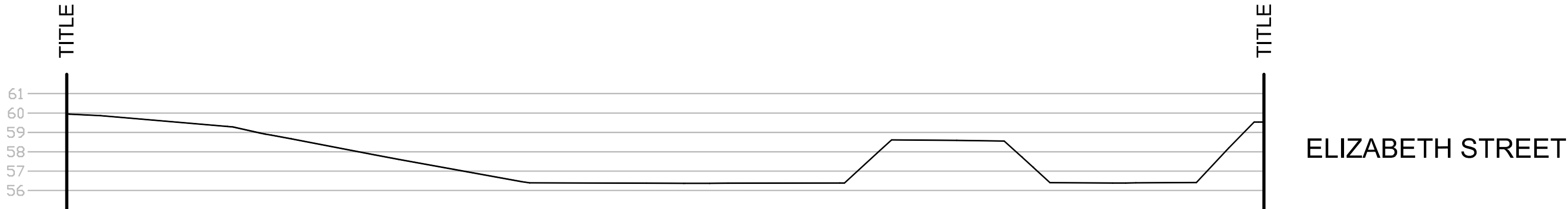
TITLE

FEATURE SURVEY
EXISTING CONDITIONS


PROJECT No	7150	DATE	18.01.2013
DRAWN	RL/BH	CHECKED	PM
ORIGINAL	SCALE	1:200	VERSION
	SHEET SIZE	B1	02
SHEET No	SHEET No. 1 OF 2		

LAYER STATE:20130115 DRAWING REF: 7150-FEA-0102.DWG


CROSS SECTION A



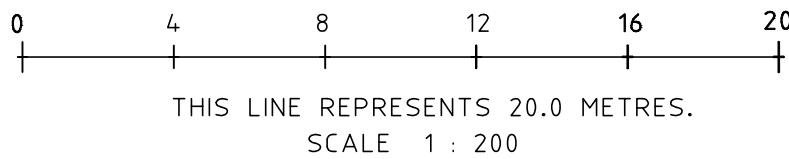

CROSS SECTION B



CROSS SECTION C



CROSS SECTION D



NOTATIONS

DATUMS
THE LEVELS SHOWN HEREON ARE TO SITE DATUM.
SUBSTRACT 0.025m TO AHD LEVEL VIDE PM32 (RL59.05)
THIS PLAN IS ON TITLE HORIZONTAL DATUM.
THIS PLAN IS ON AN ARBITRARY HORIZONTAL CO-ORDINATE DATUM

BOUNDARIES
TITLE BOUNDARIES HAVE BEEN DETERMINED BY THIS SURVEY.
THE TITLE BOUNDARIES AS SHOWN HEREON WERE NOT MARKED AT THE TIME OF SURVEY.

MISCELLANEOUS
CONTOURS ARE 0.2m INTERVAL.
DRAWING REFERENCE NO. 7150-FEA-0101-20130115.DWG
Layer State 20130115
DATE OF FIELD SURVEY : 14th January 2013

COPYRIGHTS
ALL INTELLECTUAL PROPERTY PROVIDED BY HEAD & HUMPHREYS CONSULTANTS IN RELATION TO THE INFORMATION PROVIDED HEREIN REMAINS THE PROPERTY OF HEAD & HUMPHREYS PTY. LTD.

HEAD & HUMPHREYS GRANT TO THE CLIENT A NON-EXCLUSIVE ROYALTY FREE LICENCE TO USE ALL INTELLECTUAL PROPERTY SUBMITTING IN THE PROJECT. SUBJECT TO THE PAYMENT TO HEAD & HUMPHREYS OF ALL MONIES OWING UNDER THE AGREEMENT OF THE FEE PROPOSAL.

THIS LICENCE MAY BE REVOKED IF SUCH PAYMENTS ARE NOT MADE WITHIN 30 DAYS OF THE DUE DATE FOR PAYMENT.

ACCURACY
ACCURACY OF INFORMATION: HORIZONTAL / POSITION: ± 50mm. VERTICAL: ± 20mm
THESE DRAWINGS ARE NOT TO BE SCALED.

COMPLETENESS
NOTES ARE AN INTEGRAL PART OF THIS PLAN (OR THE DATA AS TRANSMITTED). FAILURE TO REPRODUCE THESE NOTES ON PROVIDING THE PLAN OR ACCOMPANYING DATA OR ANY PART THEREOF TO ANY THIRD PARTY WILL RENDER THIS PLAN OR DATA INVALID.

FOR PRESENTATION AND PRINTING PURPOSES, ALL THE NOTES ARE INCLUDED IN THE PAPER SPACE. IF YOUR SOFTWARE IS INCAPABLE OF VIEWING THE INFORMATION IN THE PAPER SPACE YOU SHOULD CONTACT THE OFFICE IMMEDIATELY IN ORDER TO VERIFY THE INFORMATION OR RECEIVE IN AN ALTERNATIVE FORMAT.

PROJECT
WOOLWORTHS
153-167 ELIZABETH STREET
COBURG NORTH

VERSIONS

01	15.01.2013	INITIAL ISSUE OF DRAWING
02	18.01.2013	CROSS SECTIONS ADDED

TITLE
FEATURE SURVEY
EXISTING CONDITIONS

PROJECT No	7150	DATE	18.01.2013
DRAWN	RL/BH	CHECKED	PM
ORIGINAL	SCALE	1:200	VERSION
	SHEET SIZE	B1	02
SHEET No	SHEET No. 2 OF 2		

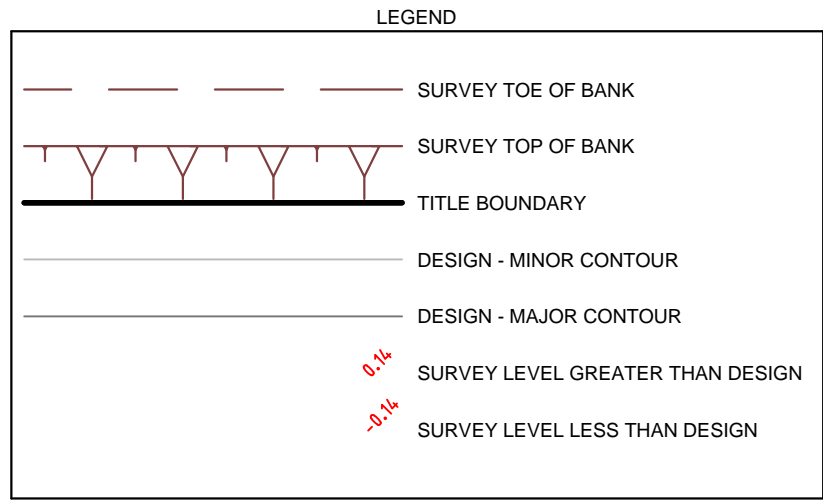
LAYER STATE:20130115 DRAWING REF: 7150-FEA-0102.DWG



VAUGHAN
CONSTRUCTIONS
PTY. LTD.



HEAD & HUMPHREYS
LAND CONSULTANTS
Suite 3, 47 Railway Road
P.O. Box 63, Blackburn 3130
Phone : +61 3 9875 8777
Fax : +61 3 9875 8778
e-mail: contact@hhsurvey.com.au
ABN 80 006 516 169

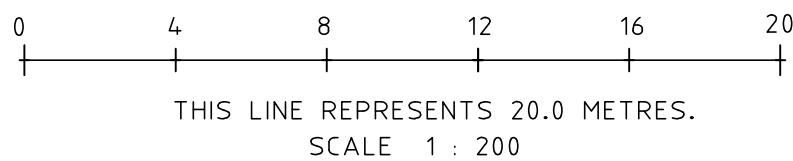


AREA UNDER
CONSTRUCTION

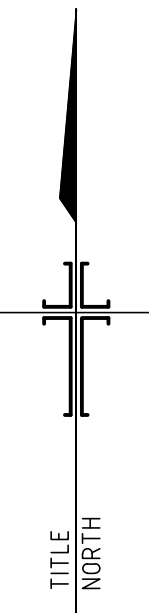
EXCAVATED AREA

Vol. 11309 Fol. 032
Lot D on PS 646672U

ELIZABETH STREET



AREA UNDER CONSTRUCTION



VAUGHAN
CONSTRUCTIONS
PTY. LTD.



HEAD & HUMPHREYS
LAND CONSULTANTS
Suite 3, 47 Railway Road
P.O. Box 63, Blackburn 3130
Phone : +61 3 9875 8777
Fax : +61 3 9875 8778
e-mail: contact@hhsurvey.com.au
ABN 60 000 516 169

NOTATIONS

DATUMS

THE LEVELS SHOWN HEREON ARE TO SITE DATUM.
SUBTRACT 0.020m TO AHD LEVEL, VIDE PRESS (PL58.05)
THIS PLAN IS ON TITLE HORIZONTAL DATUM.

BOUNDARIES

TITLE BOUNDARIES HAVE BEEN DETERMINED BY THIS SURVEY.
THE TITLE BOUNDARIES AS SHOWN HEREON WERE NOT MARKED AT
THE TIME OF SURVEY.

MISCELLANEOUS

CONTOURS ARE 0.2m INTERVAL.
DRAWING REFERENCE NO. 7150/FEA-0201.DWG
Layer State: 20130115
DATE OF FIELD SURVEY: 14th January 2013

CONTOURS

THE CONTOURS SHOWN ARE PROVIDED AS AN INDICATION OF GRADES
ONLY AS VARIATIONS MAY OCCUR BETWEEN ACTUAL LEVEL
POINTS SHOWN.

DESIGN CONTOUR INTERVAL SHOWN 0.20m

COPYRIGHTS

ALL INTELLECTUAL PROPERTY PROVIDED BY HEAD & HUMPHREYS CONSULTANTS IN
RELATION TO THE INFORMATION PROVIDED HEREIN REMAINS THE PROPERTY OF HEAD
& HUMPHREYS PT.

HEAD & HUMPHREYS GRANT TO THE CLIENT A NON-EXCLUSIVE ROYALTY FREE LICENCE
TO USE ALL INTELLECTUAL PROPERTY SUBSTANTIAL IN THE PROJECT, SUBJECT TO THE
PAYMENT TO HEAD & HUMPHREYS OF ALL MONIES OWING UNDER THE AGREEMENT
OF THE FEE PROPOSAL.

THIS LICENCE MAY BE REVOKED IF SUCH PAYMENTS ARE NOT MADE WITHIN 30 DAYS
OF THE DUE DATE FOR PAYMENT.

ACCURACY

ACCURACY OF INFORMATION: HORIZONTAL / POSITION: $\pm 50mm$; VERTICAL: $\pm 20mm$
THESE DRAWINGS ARE NOT TO BE SCALED.

DESIGN INFORMATION

COMPARISONS MADE IN THIS PLAN HAVE BEEN MADE BETWEEN THE DATA
SURVEYED ON 14/01/13 AND A 3D VERSION OF DESIGN PLAN 14/02/2013 (14/02/2013).

COMPLETENESS

NOTES ARE AN INTEGRAL PART OF THIS PLAN (OR THE DATA AS TRANSMITTED).
FAILURE TO REPRODUCE THESE NOTES OR PROVIDING THIS PLAN OR ACCOMPANYING
DATA OR ANY PART THEREOF TO ANY THIRD PARTY WILL RENDER THIS PLAN OR DATA
INVALID.

FOR PRESENTATION AND PRINTING PURPOSES, ALL THE NOTES ARE INCLUDED IN THE
PAPER SPACE. IF YOUR SOFTWARE IS INCAPABLE OF VIEWING THE INFORMATION IN
THE PAPER SPACE YOU SHOULD CONTACT THIS OFFICE IMMEDIATELY IN ORDER TO
VERIFY THE INFORMATION OR RECEIVE IN AN ALTERNATIVE FORMAT.

PROJECT
WOOLWORTHS
153-167 ELIZABETH STREET
COBURG NORTH

VERSIONS
01 15.01.2013 INITIAL ISSUE OF DRAWING

TITLE
COMPARISON PLAN 1
DESIGN AND FEATURE SURVEY

PROJECT No	7150	DATE	15.01.2013
DRAWN	RL	CHECKED	PM
ORIGINAL	SCALE	1:200	VERSION
	SHEET SIZE	B1	
SHEET No	SHEET No. 1 OF 1		

LAYER STATE: 20130115 DRAWING REF: 7150/FEA-0201.DWG